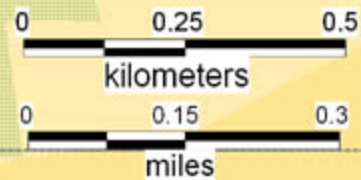


# Langport terrain & action 2



Wearne

Pitney








Langport - Somerton

Huish

Pibsbury

1km National Grid

Contours at 50ft (15.24m) interval  
deployments: source English Heritage (1995)

-  Parliamentarian deployments
-  Royalist deployments
-  Alternative location of battle
-  Extent of ancient enclosure (C18th)
-  Alluvium - former moor
-  Roads from Strachey (1750)
-  Streams