

Neville's Cross terrain & action

0 0.25 0.5
kilometers

0 0.15 0.3
miles

1km National Grid

Findon Hill Moor

Potter Moor

Framwellgate Moor

The Intakes

Durham Moor

Bear Park lodge

Bear Park

Wellsprings Moor

River Wear


Durham


Neville's Cross

Elvet moor

Contours at 50ft (15.24m) interval

deployments: source Foard


 Conjectural Scottish deployments


 Conjectural English deployments


deployments: source English Heritage (1995)

 Scottish deployments

 English deployments


 Extent of Crossgate moor 1769

 Extent of Durham from Speed (1610)

 Steep scarp

 Bear Park boundary (possible)

 Roads from Ogilby (1675)

 Roads from Morden (1722)

 Rivers/streams