











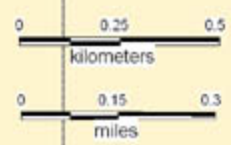
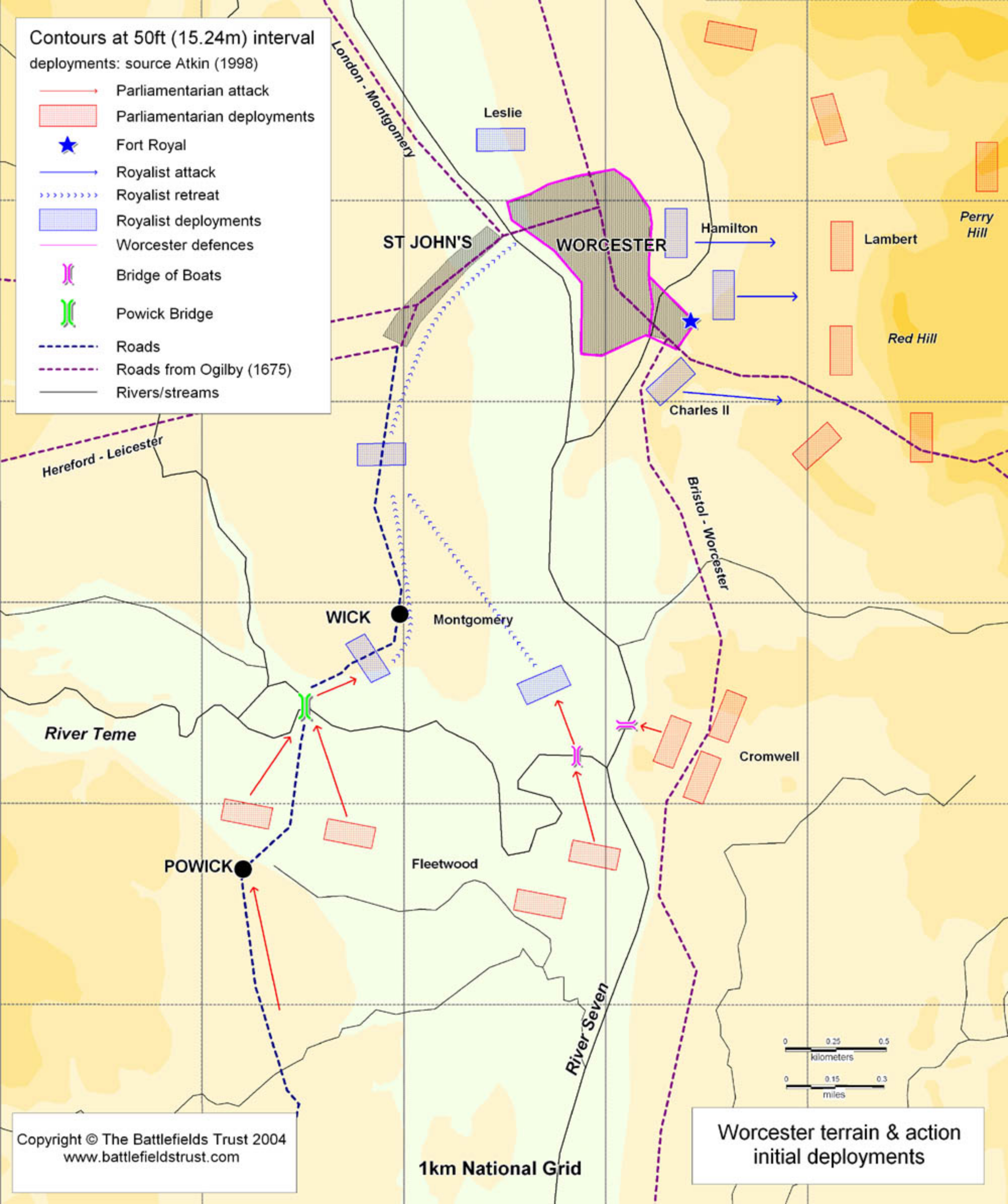


Contours at 50ft (15.24m) interval  
 deployments: source Atkin (1998)

-  Parliamentary attack
-  Parliamentary deployments
-  Fort Royal
-  Royalist attack
-  Royalist retreat
-  Royalist deployments
-  Worcester defences
-  Bridge of Boats
-  Powick Bridge
-  Roads
-  Roads from Ogilby (1675)
-  Rivers/streams



Worcester terrain & action  
 initial deployments

1km National Grid