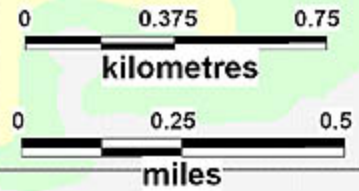


Maldon terrain & action










Maldon

Blackwater estuary

Northey Island

Contours at 50ft (15.24m) interval
deployments: source Foard

-  Viking deployments
-  English deployments
-  Streams
-  Shoreline in 991
-  Salt flats
-  Alluvium
-  Sea

Copyright © The Battlefields Trust 2004
www.battlefieldstrust.com

1km National Grid