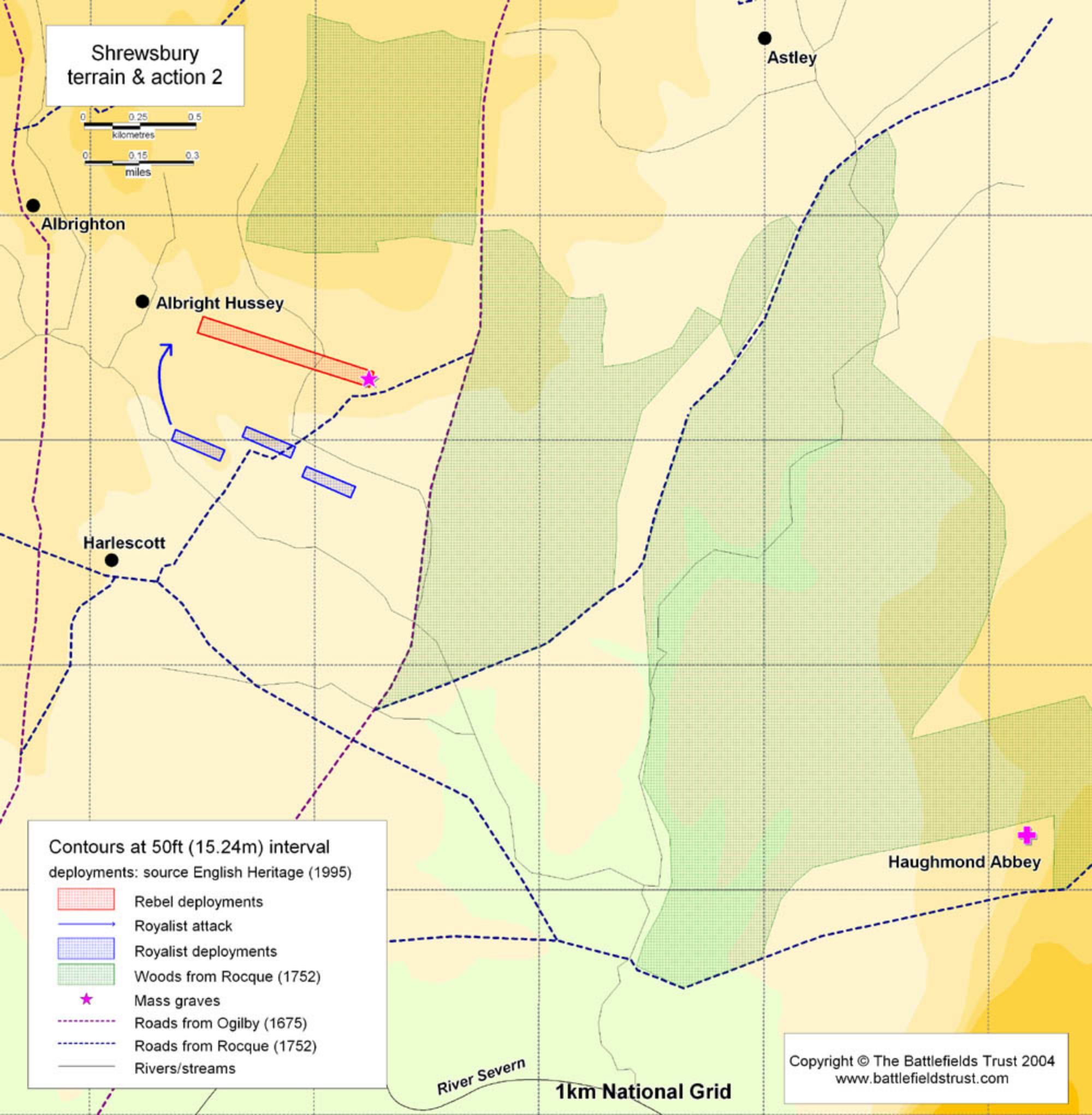
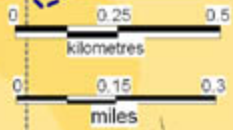










Shrewsbury terrain & action 2



Contours at 50ft (15.24m) interval
deployments: source English Heritage (1995)

-  Rebel deployments
-  Royalist attack
-  Royalist deployments
-  Woods from Rocque (1752)
-  Mass graves
-  Roads from Ogilby (1675)
-  Roads from Rocque (1752)
-  Rivers/streams

River Severn

1km National Grid